


An overview on Electronic, Hardware & IT Parks in West Bengal- Opportunities for Taiwan companies.

Wehel
opportunities infinite



West Bengal Electronics Industry Development Corporation Limited
(Government of West Bengal Undertaking)

Contents

- Why Bengal
- Brief Profile of Webel
- Overview of Electronic Parks
- Electronic Park- Naihati
- Electronic Park- Falta
- Hardware Park- Sonarpur
- Proposed Hardware Park at Kalyani
- Land Allotment
- Overview on IT Parks
- Snapshots

Why Bengal

Key Advantages in Bengal...

Rank no. 2 in EoDB implementation*

Industry Friendly Destination

Geography	Talent pool	Cost of operation	Government Policy	Infrastructure
<ul style="list-style-type: none">▪ Strategically located to access a large domestic market. It is the hub of Eastern & North Eastern states.▪ Proximity to four countries – Nepal, Bhutan, Bangladesh, Myanmar & other South East Asian countries	<p>Skilled & knowledge talent pool produced by -</p> <ul style="list-style-type: none">• 33 Universities• Around 130 Engineering Colleges• Approx. 100 Polytechnics• Around 200 ITIs	<ul style="list-style-type: none">• Cost of operation is one of the lowest in the country reflected by low CMIE consumer price indices• Low attrition rate	<ul style="list-style-type: none">• Stable Government.• Favourable government policies for ICT Industry promotion .	<ul style="list-style-type: none">• Uninterrupted power supply• Abundant supply of water• Good social infrastructure• Well connected through Rail, Road, Airport & Port

Advantages of Brand Bengal

Key Statistics of Bengal... (1/2)

**Leading
Growth
Engine
of India**

Total Population 91.3 Million

4th Largest economy in India

Highest GDP Growth Rate State in India: 12.58% in 2018-19

Tele-density of Kolkata 171.22% as of February'19; 2nd largest Tele-density metros in India

Largest in India's power distribution, quality and rank 1st in power availability

First metro with Wi-Fi connectivity on 4G; 5G will also be rolled out from Kolkata in near future

3rd largest road network in India

Key Statistics of Bengal... (2/2)

**Leading
Growth
Engine
of India**

Ranked 1st in terms of project expenditure & person-days generation in 100 days work Project

Ranked 1st in the country employing women in MSME sector

Ranked 1st in terms of spread, density and reach of National Waterways

2nd largest metro rail network in India

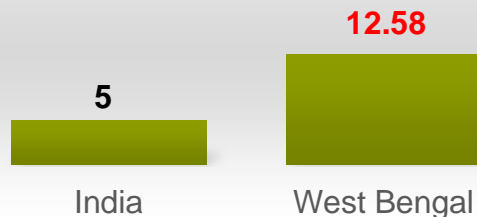
Maritime infrastructure with 2 major ports at Kolkata & Haldia

Total export from IT sector is estimated to have crossed USD 2.83 Billion.

Key Enablers of Bengal... (1/2)

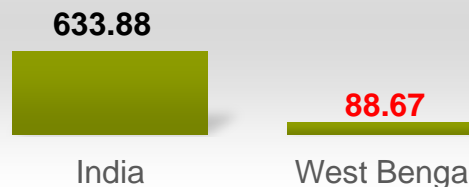
GDP Growth (%)

■ GDP Growth



MSME Growth

■ No. of MSME (in Lakhs)



Road

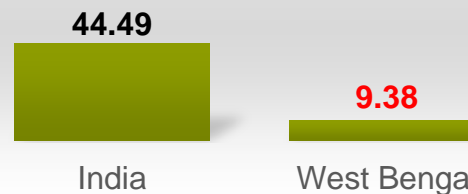
■ Road Density (Km per 1000 Sq. Km.)

[VALUE]



Capital Expenditure

■ CAPEX (in 2018-19)(inBillion USD)



1 USD = 71.16 INR as on 14-Oct-2019

Source: Annual Report 2017-18, Ministry of Micro, Small & Medium Enterprises, Government of India

<https://www.prsindia.org/parliamenttrack/budgets/union-budget-2019-20-analysis>

<https://www.prsindia.org/parliamenttrack/budgets/west-bengal-budget-analysis-2019-20>

<https://economictimes.indiatimes.com/news/politics-and-nation/west-bengal-heads-gdp-growth-rate-amit-mitra/articleshow/70621485.cms>

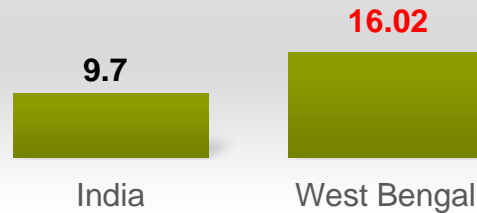
<https://economictimes.indiatimes.com/news/economy/indicators/indias-gdp-growth-slows-to-5-in-april-june-2019/articleshow/70910682.cms?from=mdr>

https://en.wikipedia.org/wiki/Transport_in_West_Bengal

Key Enablers of Bengal...(2/2)


GVA Growth (%)

■ GVA Growth (1n 2017-18)



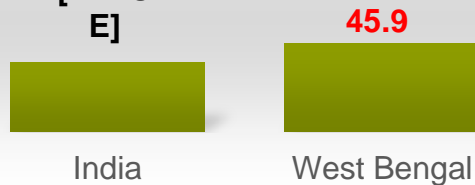
Power Capacity

■ Installed Power Capacity (MW) (as of May 2019)



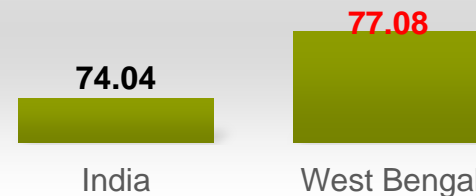
Rail

■ Rail Network Density (Km per 1000 Sq. Km)



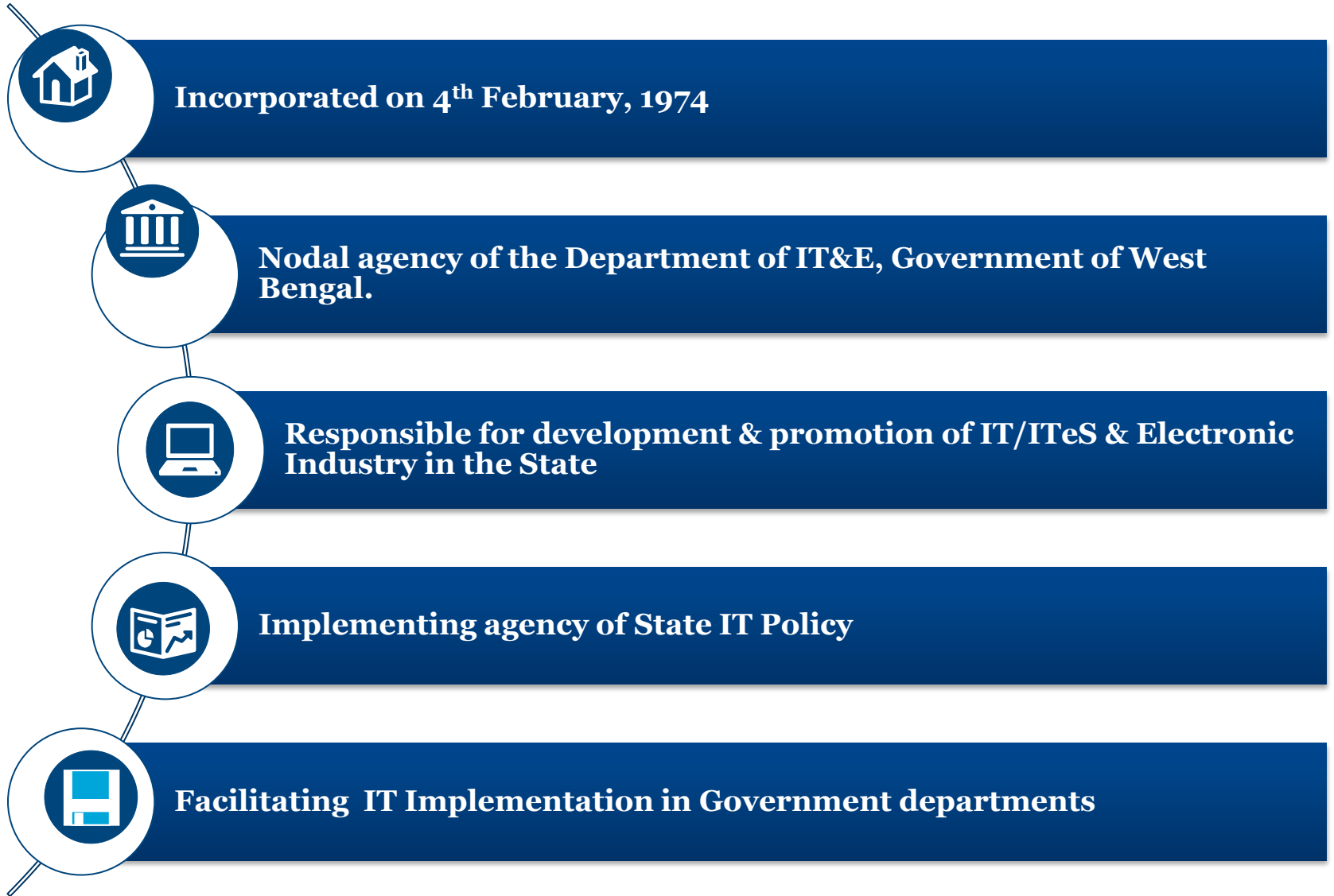
Literacy Rate

■ Literacy Rate (%) (in 2017-18)



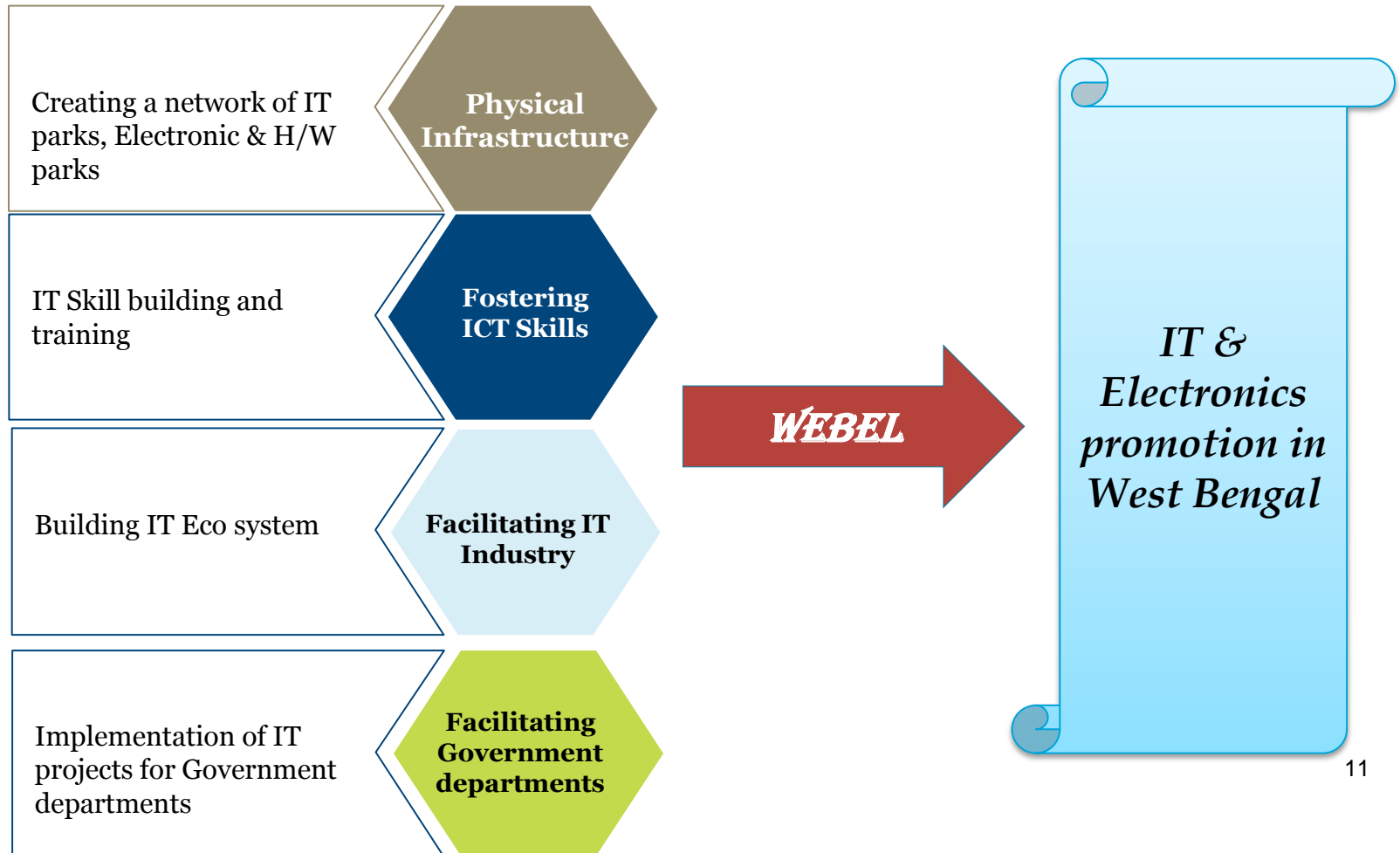
Brief Profile of Webel

Overview of Webel...



Role of Webel...

Webel has a multifaceted role in promoting IT/ ITeS/ESDM in West Bengal



Role of Webel...

• Physical IT Infrastructure

- 17 operational IT Parks
- 2 Electronic Parks
- 1 operational Hardware Park + 1 proposed H/W Park
- 1 Center of Excellence on Cyber Security

• Training & Capacity Building

- Training to Govt. Departments
- Entrepreneurship development training
- ICT Implementation at schools
- Training on emerging technology
- Technology Centre of Excellence
- Government sponsored Skill Development Programs.
- Training on basic & advanced IT Courses
- Animation Academy
- Joint program with NIELIT for IT skill development

• Facilitating IT Industry & Govt. Dept.

- Creation of West Bengal State Data Center
- Implementation of State Wide Area Network
- Implementation of Bharat Net Phase – I & II
- Implementation agency for Bengal Silicon Valley IT Hub
- Collaboration with organisations of global repute
- IT support to various State Govt. Departments

Overview of Electronic Parks

Brief overview of Electronic & Hardware Parks...

Electronic Parks

SL No.	Electronic Parks	Land area (in acre)	Status
1	Naihati	70	Ready for allotment of plot for Industries. Online land allotment system can be accessed through Webel's official website https://land.webel-india.com
2	Falta	60	Ready for allotment of plot for Industries. Online land allotment system can be accessed through Webel's official website https://land.webel-india.com

Hardware Parks

SL No.	H/W Parks	Land area (in acre)	Status
1	Sonarpur	10.72	Ready for allotment of plot for Industries. Online land allotment system can be accessed through Webel's official website https://land.webel-india.com
2	Kalyani	47	Under development.

Electronic Park- Naihati

Electronic Park- Naihati : at a glance...

Greenfield EMC

Govt. owned land of about 70 acres

Processing area : 63.87 Acres (91.24%)

Non-processing area : 6.13 Acre (8.77%)

Total saleable land 50.17 acres

38 industrial plots

Abundant water & good quality power available at site

Excellent Rail & Road connectivity

Hinterland of Technical Human Capital

Distances from major places...

**30
km.**

Distance from Kolkata International airport

**15
km.**

Distance from Kalyani Education Hub

**45
km.**

Distance from Howrah Railway Station

**43
km.**

Distance from Sealdah Railway Station

**14
km.**

Distance from National Highway 6 (NH-6)

**4
km.**

Distance from Naihati Railway Station

Detail of plots on offer at Naihati Electronic Park...

Sl. No.	Plot Size	No of plots
1	0.50 to 0.72 acres	4 nos.
2	0.97 to 1.09 acres	20 nos.
3	1.14 to 1.25 acres	7 nos.
4	1.43 to 1.48 acres	2 nos.
5	1.67 to 1.76 acres	3 nos.
6	5.18 to 6.34 acres	2 nos.
Total→ 50.17 acres		Total→ 38 nos.

Electronic Park - Falta

Electronic Park- Falta : at a glance

Greenfield EMC

60 acres Government owned land.

Processing area : 47.57 Acres (82%)

Non-processing area : 10.47 Acre (18%)

Total saleable lands 35.49 acres

Total 30 Industrial plots

Abundant water availability at site

Good Quality and stable power supply

Container Handling Jetty

Distances from major places...

**19
km.**

Distance from Diamond Harbor railway station

**74
km.**

Distance from Kolkata International Airport

**62
km.**

Distance from Howrah Railway Station

**59
km.**

Distance from Sealdah Railway Station

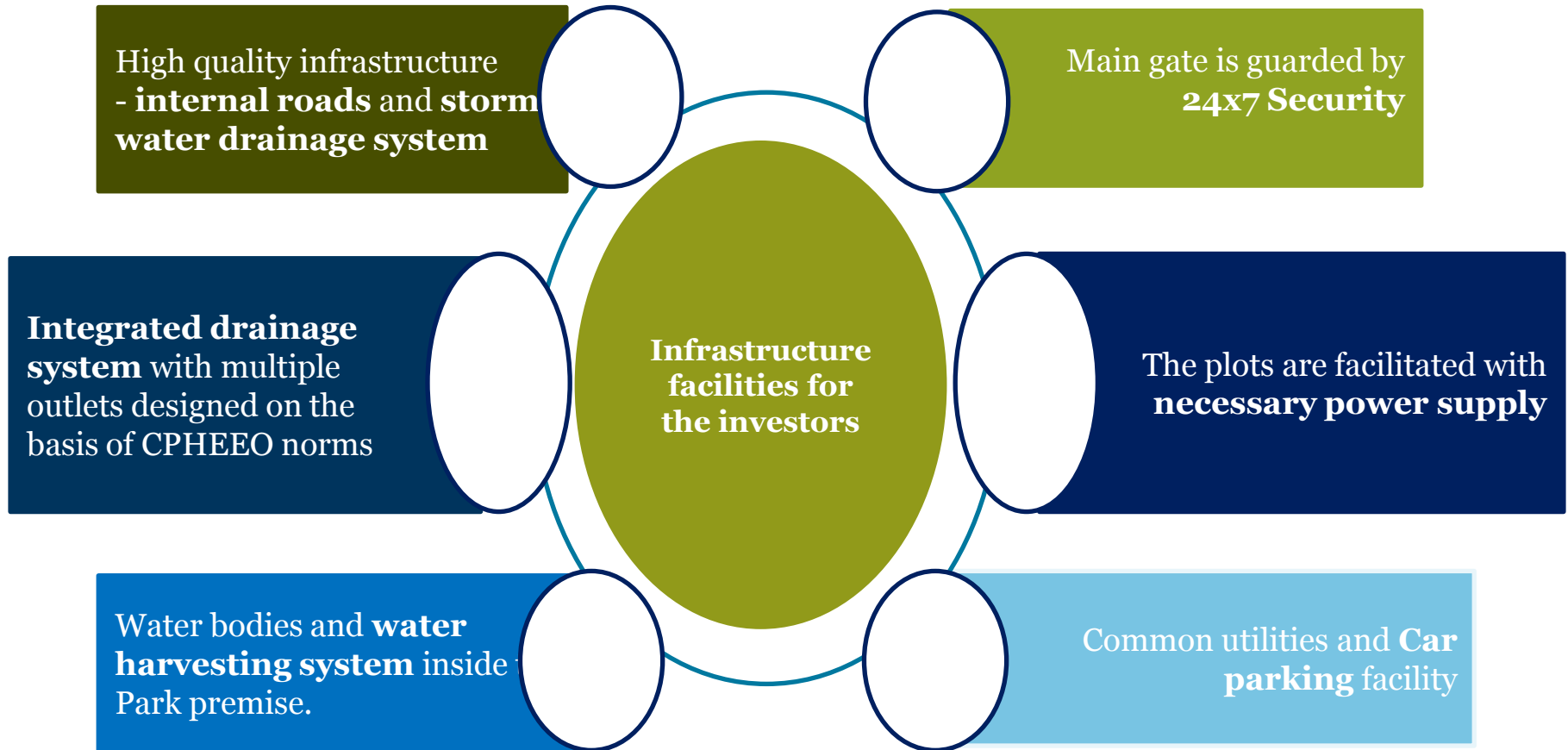
**12.6
km.**

Distance from National Highway 117 (NH-117)

Detail of plots on offer at Falta Electronic Park

Sl. No.	Plot Size	No of plots
Land parcel - 1		
1	0.34 to 0.51 acres	3 nos
2	0.74 to 0.88 acres	7 nos
3	0.92 to 1.16 acres	9 nos
4	1.60 to 1.66 acres	2 nos
5	1.90 to 2.10 acres	2 nos
6	2.50 to 2.60 acres	2 nos
Total 28.56 acres		Total 25 nos
Land parcel – 2		
1	0.70 acres	1 no
2	1.06 to 1.10 acres	2 no
3	1.60 acres	1 no
4	2.47 acres	1 no
Total 6.93 acres		Total 5 nos
Grand Total 35.49 acres		Grand Total 30 nos

Infrastructure facilities - Electronic Parks at Naihati & Falta



Hardware Park- Sonarpur

Sonarpur hardware park at a glance...

Key features of Sonarpur H/W Park

**Set up on 10.7 acres
of land**

**Uninterrupted power
supply**

Car parking

**Just 30 Kms. from
Kolkata Airport**

**24x7 gated security
service**

**Covered by internal
street lighting**

**24 hours filtered
potable water**

**Drainage system,
common utility &
water supply system**

Distances from major places...

**25
km.**

Distance from Howrah Railway Station

**20
km.**

Distance from Kolkata IT Hub, Salt lake, Sector-V

**30
km.**

Distance from Kolkata International Airport

**10
km.**

Distance from nearest Metro Railway Station

**2
km.**

Distance from State Highway

**1.2
km.**

Distance from New connecting Bypass Road.

Area distribution...

Sl. No.	Description	Total Area in Acre	% of the whole Area
1	Leasable Area (13 Nos. plots) ranging from 0.21-0.518 Acres	5.44	69.22 %
2	Water Body	0.221	2.06 %
3	Utility	1.183	11.04 %
4	Roads, Pavements, Greenery	1.895	17.68 %
	Total	10.72	100 %

Detail of plots at Sonarpur Hardware Park...

- Total 13 plots
- 12 plots are presently allottable
- 1 plot has been applied

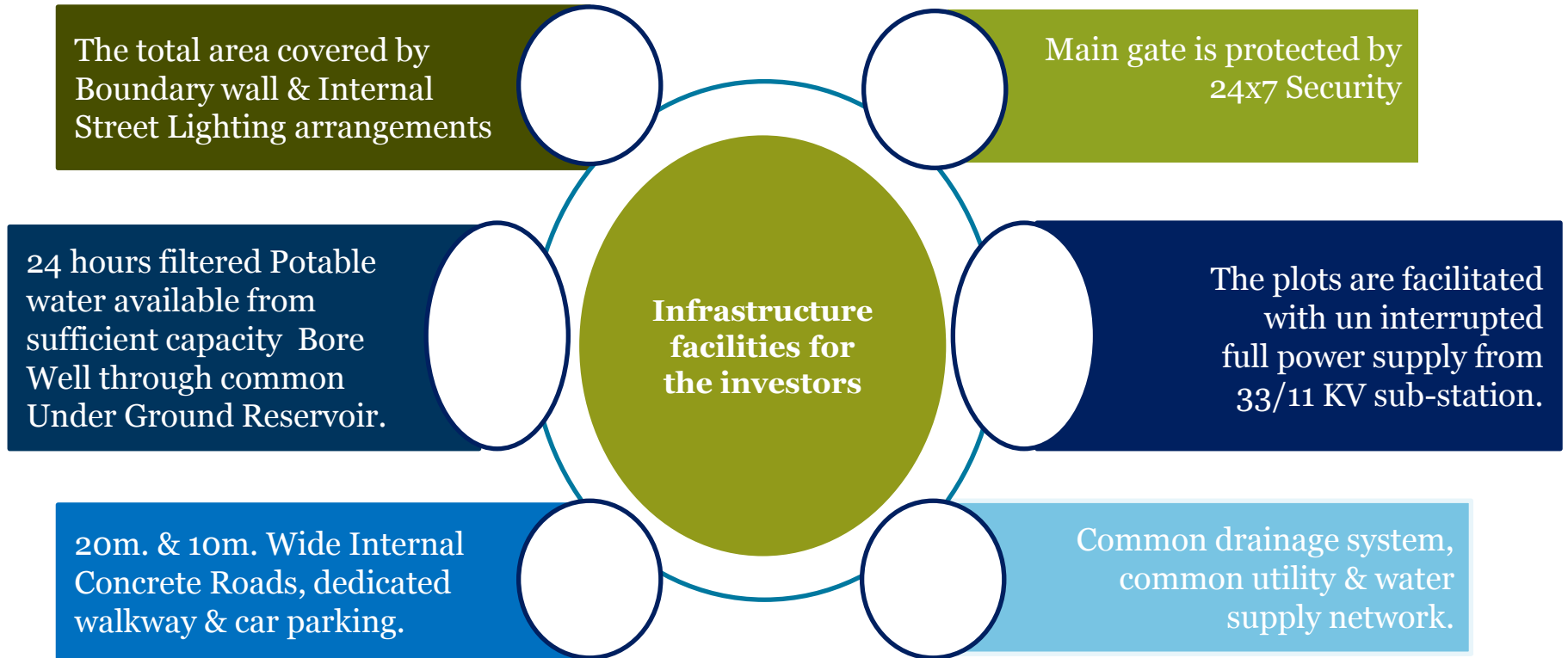
**Total Land Area
-10.72 Acres
(43382.23
Sqm), divided
into -13 Nos.
plots. Leasable
Area-5.44 Acres**

Sl. No.	Plot No.	Area in Sqm	Area in Acre
1	Plot -3	2023.492	0.50
2	Plot-4	2023.529	0.50
3	Plot-5	2098.649	0.518
4	Plot-6A	1152.419	0.28
5	Plot-6B	871.025	0.22
6	Plot-9	2023.701	0.50
7	Plot-10	1710.521	0.423
8	Plot-11	2023.524	0.5
9	Plot-14	2023.517	0.5
10	Plot-15	2023.517	0.5
11	Plot-16	2023.473	0.5
12	Plot-17A	858.450	0.21
13	Plot-17B	1164.67	0.29

Common service area at Sonarpur Hardware Park...

Sl. No	Location	Area in Sqm
1	Total sub station area	1305.70
2	Under Ground Reserver,pump House & Filtration Unit	141.00
3	Security room	9.60
4	Internal road	4518.72
5	Car parking	378.11

Infrastructure facilities at Hardware Parks at Sonapur...



Proposed Hardware Park at Kalyani

Proposed Kalyani Hardware Park at a glance...

Key features of Kalyani HW park

**Set up on 47
acres of land**

**Uninterrupted
power supply**

**Car and Truck
parking**

**Just 51 Kms.
from Kolkata
Airport**

**24x7 gated
security service**

**Covered by
internal street
lighting**

**24 hours filtered
potable water**

**Drainage system,
common utility &
water supply
system**

Proposed Kalyani Hardware Park – Overview...



Location



The project site is located at Kalyani in Nadia district on Kalyani-Barrakpore expressway.

Particulars	Details
Land area	47 acres
Allocable Plots	44 nos; 35.14 acres
Built-up area of Common Facilities	1,872 sqm / 20,154 sqft
No. of truck parking provided	36
No. of car parking provided	19
Project cost	INR 68.09 crores
Present status of work	Detailed Project Report has been submitted to PWD for vetting

Proposed spaces available for entrepreneurs to set up IT Hardware Manufacturing Units

Sl. No.	Plot Size	No of plots
1	0.25 acres	4 nos
2	0.40 acres	1 no
3	0.41 acres	1 no
4	0.50 acres	8 nos
5	0.68 acres	1 no
6	0.77 acres	2 nos
7	0.99 acres	1 no
8	1.00 acres	26 nos
Total	35.14 acres	44 nos

Common facilities at Kalyani Hardware Park

Administrative building G+1 of 9,086 Sqft. built up area

Food Court with Kiosk 5 nos each of 97 sqft built up area

36 Nos. Truck and 19 Nos. Car Parking

Driver's Toilet of 941 sqft built up area

Bituminous Road of 15 meter wide row with 7.5 meters carriageway for 1.5 Kms

Overhead Water Reservoir for Water Supply 1 no of 4.5 lacs litres

3 Bore Well for Water Supply 3 nos

Common Facilities at Kalyani Hardware Park

Overhead Water Reservoir for Water Supply 1 no of 4.5 lacs litres

3 Bore Well for Water Supply 3 nos

Pump Room for water supply of 137 sqft built up area

Fire Pump Room along with Domestic Pump of 546 sqft built up area

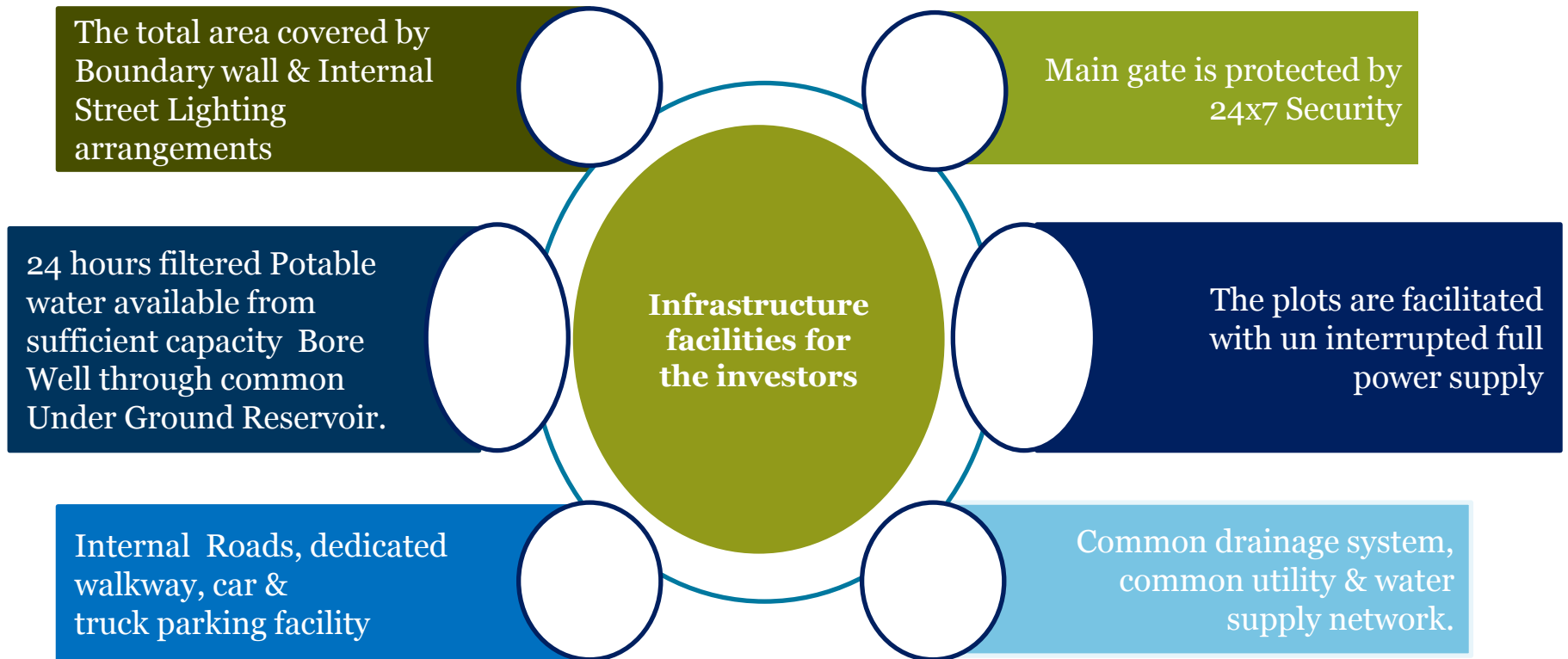
1 Iron Removal & Filtration Plant

Sewerage Treatment Pant

Solid / E waste vat

Electric Room 2 nos each of 2,727 sqft built up area

Proposed Infrastructure facilities at Kalyani Hardware Park...



Land Allotment

Online Land Allotment System...

Defined application procedure given in the website

Online application through www.webel-india.com

Review of online application by competent authority

Provisional allotment of land within 50 working days of submission of application

Online land allotment letter within 60 working days of submission of application

Key Features

- ✓ Online submission of application form
- ✓ Online allotment of land on first cum first serve basis
- ✓ Acknowledgement sent to applicant
- ✓ Verification & approval through system
- ✓ Online payment facility
- ✓ Time bound processing of application
- ✓ Online issuance of land allotment letter

Rate Structure

Rate of Land Lease Premium at Electronic and Hardware Parks...

#	Electronics and Hardware Parks	Land lease (99 years) premium/ acre of land (in INR)
1	Electronics Park at Naihati	43.06 Lakh
2	Electronics Park at Falta	44.75 Lakh
3	Hardware Park at Sonarpur	2.52 Crore

Overview on IT Parks

IT Parks-At a glance ...

Operational - 17 IT parks

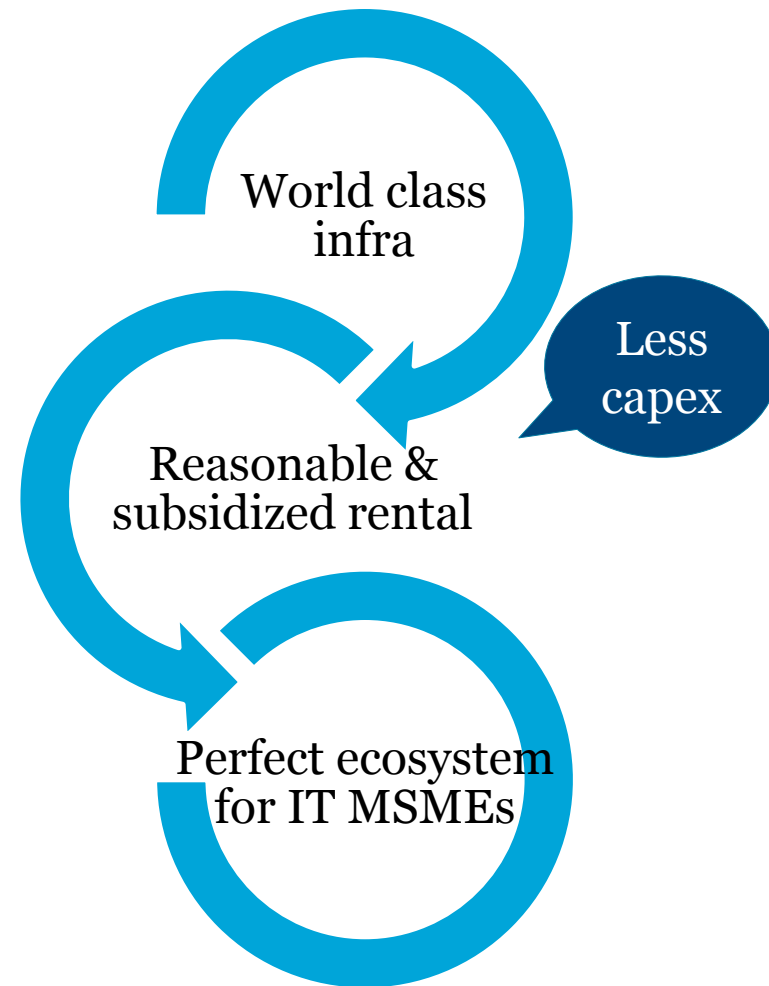
Under Construction- 4 IT Parks

In principle approved- 6 IT Parks

One floor has been reserved for ESDM purpose

Facilities available:

- AC Plug & Play Module
- AC Non Plug & Play Module
- Non AC base module



Webel creates the ecosystem for MSMEs

Occupancy details in IT Parks (as on 31st August, 2019)...

SL. No.	Name of the IT Park	Modules/ Space Available (in No.)	Modules/ Space Occupied (in No.)	Modules / Space Vacant (in No.)	Rentable Area Available (sqft)	Rentable Area Occupied (sqft)	Rentable Area Vacant (sqft)	Total % Of Occupancy (Combined) (%)	No. of Companies (in No.)	No. of People Working (in No.)
1	Rajarhat	46	46	0	31684	31684	0	100.0	33	364
2	Durgapur (Ph - I)	42	40	2	63008	59069	3939	94	16	205
3	Durgapur (Ph-II)	35+ Space	35+ Space	0	66834	66834	0	100	1	130
4	Barjora	49	32	17	44285	27889	16396	63	22	210
5	Silliguri (Ph - I)	36 + 2 nos. Space	35+ 2 nos. of space	1	54794	52640	2154	96	17	480
6	Silliguri (Ph - II)	34	34	0	44474	44474	0	100	18	736
7	Asansol	37	33	4	44013	37142	6871	84	24	200
8	Bolpur	28	22	6	42363	31277	11086	74	20	100
9	Purulia	28	21	7	36120	24602	11518	68	19	120
10	Kharagpur	26	14	12	36574	18435	18139	50	13	80
11	Kalyani	27	27	0	39680	39680	0	100	5	88
12	Howrah	27	27	0	41883	41883	0	100	12	150
13	Haldia	46	19	27	37836	16835	21001	44	6	75
14	Taratola	39	39	0	46449	46449	0	100	21	602
15	Malda	39	33	6	33920	29936	3984	88	30	280
16	Siliguri (Ph- III)	34	33	1	41679	40592	1087	97	20	170
17	Krishnanagar	57	36	21	51271	35174	16097	69	17	85
	TOTAL:	559	456	104	756,866	644,595	112,271	84	294	4075

Snapshots of some Operational IT Parks

Some of Operational IT Parks (1 /5) ...

SL No.	IT Park	Building
1	Rajarhat Ph-I	G+4 building

Rajarhat Ph-I



Some of Operational IT Parks (2 /5) ...

SL No.	IT Park	Building
2	Durgapur Ph -II	G+4 building



Some of Operational IT Parks (3 /5) ...

SL No.	IT Park	Building
3	Assansol	G+4 building



Some of Operational IT Parks (4/5) ...


SL No.	IT Park	Building
4	Siliguri Ph-II	G+4 building

Siliguri Ph-II



Some of Operational IT Parks (5 /5) ...

SL No.	IT Park	Building
5	Taratala	G+4 building



Snapshots of some Upcoming IT Parks

Upcoming IT Parks (1/4)...

SL No.	IT Park	Building
1	BN 4, Sector V, Salt Lake	G+10 building

BN4 3D View



Upcoming IT Parks (2/4)...

SL No.	IT Park	Building
2	BN 9, Sector V, Salt Lake	G+7 building

BN9 3D View



Upcoming IT Parks (3/4)...

SL No.	IT Park	Building
3	Rajarhat PH-II, Kolkata	G+4 Building

Rajarhat PH-II 3D
View



Upcoming IT Parks (4/4)...

SL No.	IT Park	Building
4	Kalyani PH-II	G+4 Building

Kalyani PH-II 3D
View



Snapshots of IT Parks (In Principle approval given)

IT Parks –In Principle approval given (1/3)...

SL No.	IT Park	Building
5	Durgapur PH-III	G+4 Building
6	BN 6, Sector V	G+11 Building
7	Darjeeling	G+4 Building
8	Kalimpong	G+4 Building
9	Belur	G+4 Building
10	Innovation Centre at DP-6/1	G+6 Building

IT Parks – In Principle approval given (2/3)...



Kalimpong IT Park- 3D view



Darjeeling IT Park- 3D view



Belur IT Park- 3D view



BN6 IT Park- 3D view

IT Parks –In Principle approval given (3/3)...



Innovation Centre at DP 6/1- 3D view

Come to Bengal Ride the Growth.....

Thank You !